

# Het Sinte-Pieterke Kalken

Mededelingenblad van de Stichting Sint-Pietersfeest Kalken  
27ste jg., nr. 3, pagina's 3435-3442.

**Deelnemingsformulier  
tiende oldtimerbrommerrondrit.  
Molekenskermis Kalken - 17 april 2016.**

**In geval van pech, contacteer ons:  
0477/59.51.84 – 0496/32.46.91**

Thomas, Matthias en Laurens heten u hartelijk welkom op de tiende oldtimerbrommerrondrit te Kalken.

De werkgroep Stichting Sint-Pietersfeest Kalken gaf hen de mogelijkheid om in het kader van het oldtimergebeuren ter gelegenheid van Molekenskermis – dit jaar voor de 28<sup>ste</sup> keer georganiseerd – een rondrit uit te stippelen.

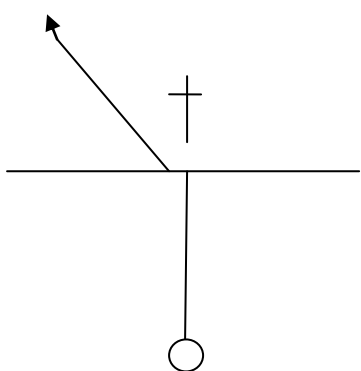
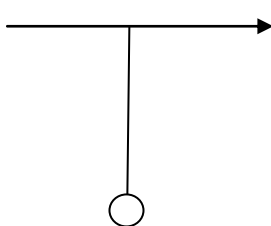
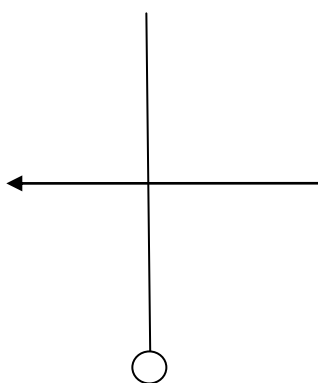
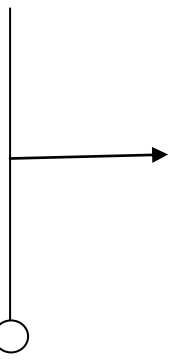
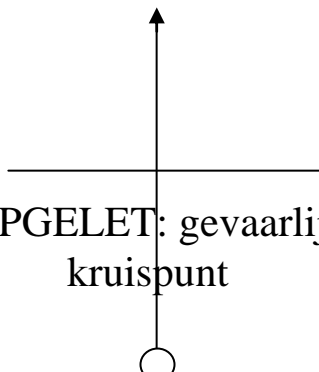
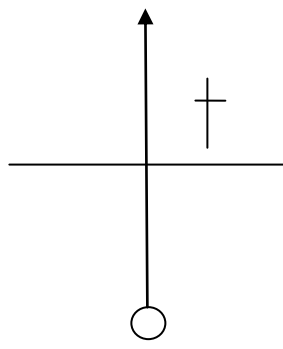
v.u.: Stichting Sint-Pietersfeest Kalken, p.a. Kruisenstraat 70, 9270 Kalken

## Praktische tips:

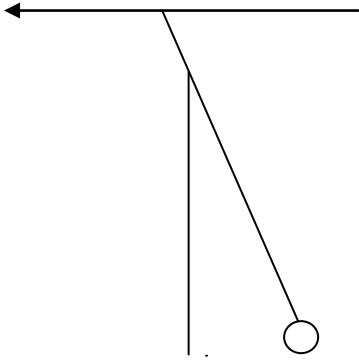
- De tocht is bewegwijzerd, maar toch raden we u aan de routebeschrijving niet naast u neer te leggen.
- Er zijn twee stopplaatsen voorzien: aan Eethuis “De Christoffel” in Scheldewindeke en aan café “Bij Kleine Mien” op de markt van Sint-Lievens-Houtem. Met de daartoe bestemde bonnetjes kan u er een gewone consumptie bekomen.
- Na iets meer dan 60 km ben je normaliter terug op de startplaats.
- Met een aangehecht bonnetje kan u een versnapering bekomen: frietjes met saus of hot-dog.
- Vanaf 16 uur kan je op de aankomstplaats genieten van het optreden van The Little Village Blues Band.

## Afspraak:

- **Wie aan de tocht deelneemt, heeft een geldige verzekering voor zijn voertuig en respecteert het verkeersreglement.**
- We wensen jullie een plezierige namiddag.

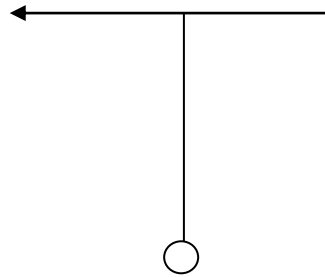
<p>Bieststraat</p>  <p>0,1 km</p>	<p>Nerenweg</p>  <p>0,9 km</p>	<p>Krimineelstraat</p>  <p>1,9 km</p>
<p>Berlindestraat</p>  <p>2,0 km</p>	<p>Berlindestraat</p>  <p>OPGELET: gevaarlijk kruispunt</p> <p>2,5 km</p>	<p>Berlindekapel</p>  <p>3,1 km</p>

Steentjestraat



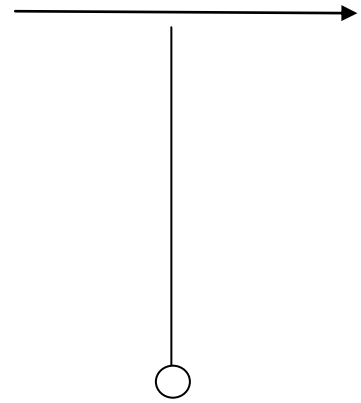
3,9 km

Korte Meire



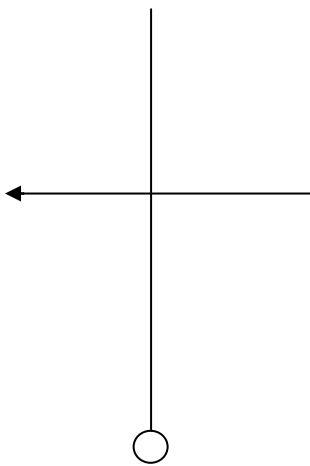
5,5 km

Meirhoekstraat



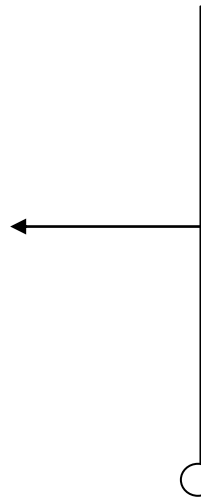
5,8 km

Termstraat



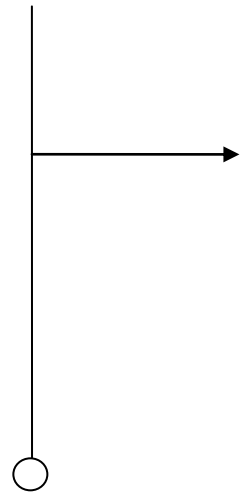
5,9 km

Termstraat



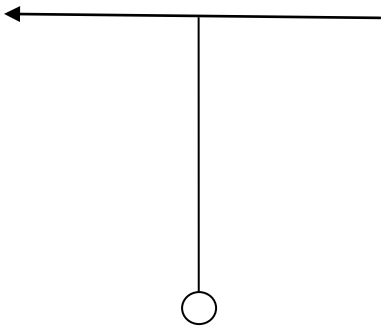
6,5 km

Termstraat



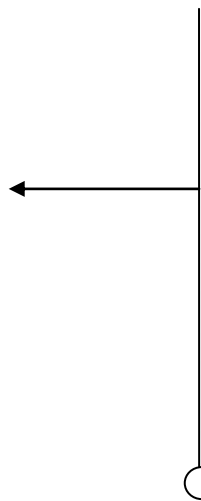
6,9 km

Mellestraat



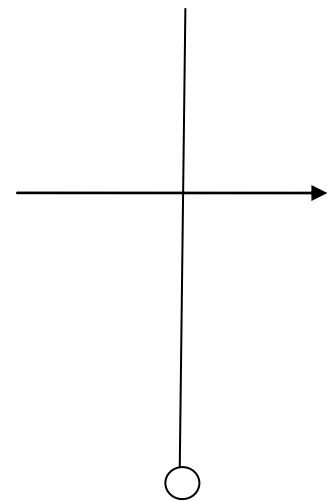
8,1 km

Schoorstraat



9,1 km

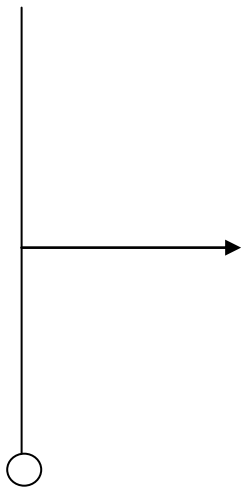
Heusdensteenweg



10,0 km

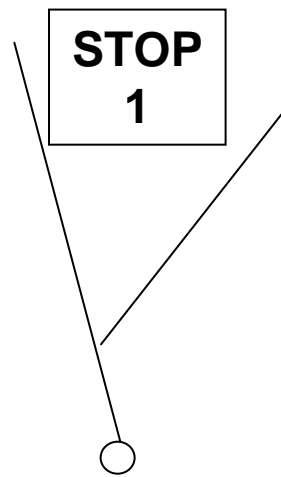


Windekouter



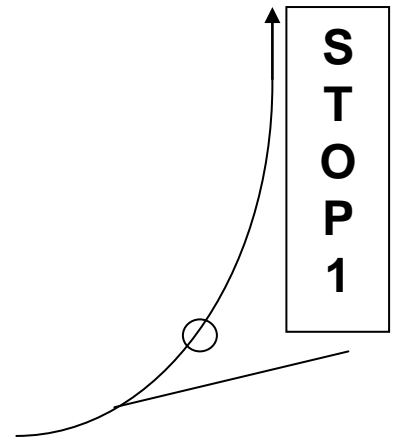
25,5 km

Eethuis "De Christoffel"  
Scheldewindeke



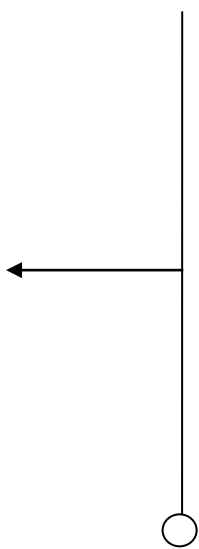
28,0 km

Bellaertstraat



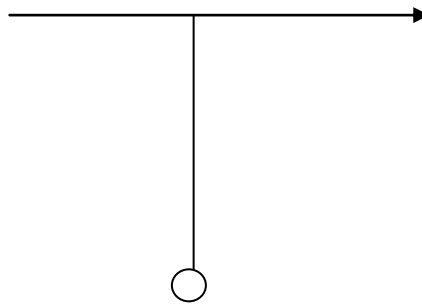
Zet teller op 0,0 km

Spiegeldries



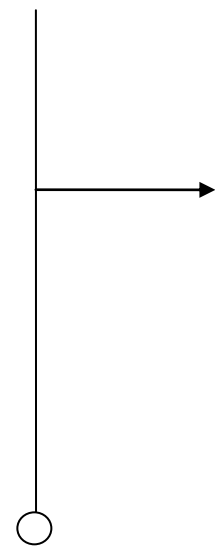
2,1 km

Frankenbos



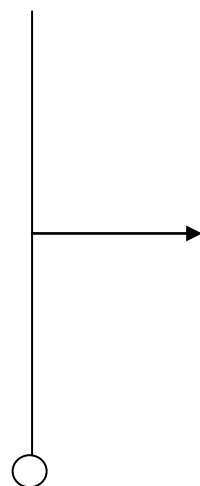
2,8 km

Frankenbos



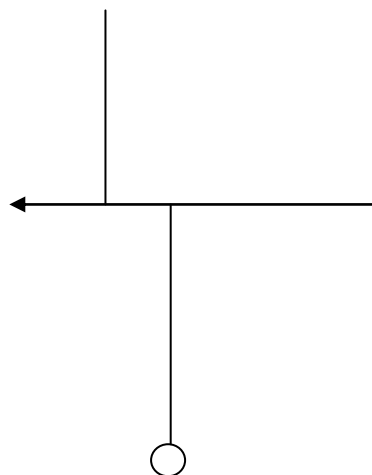
3,3 km

Cijnsweg

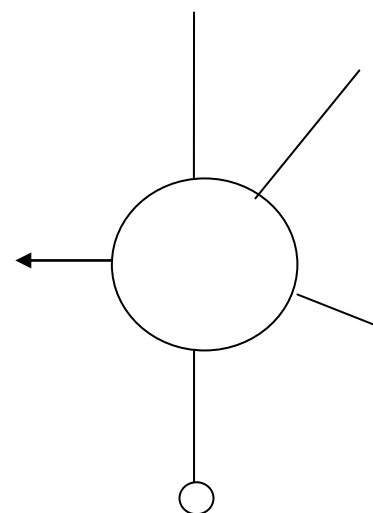


4,2 km

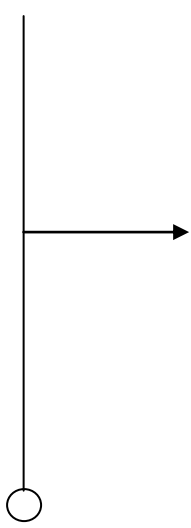


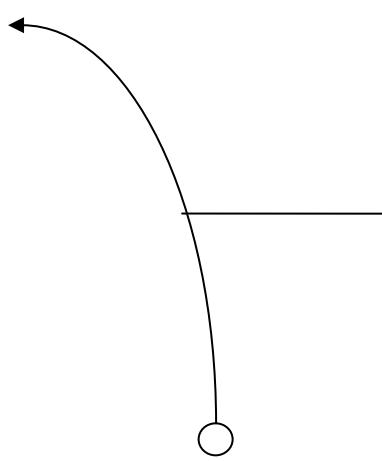
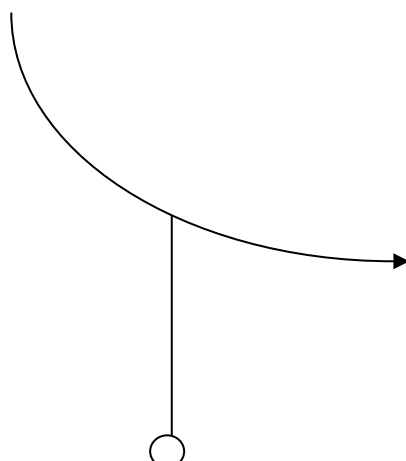
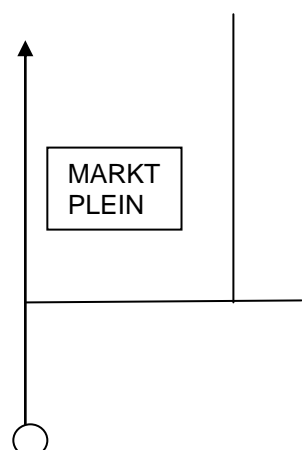
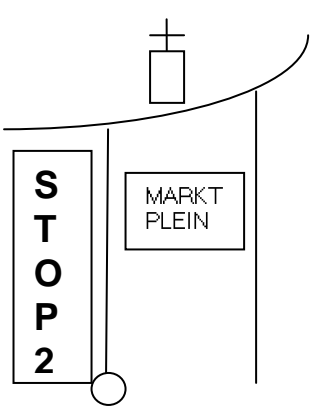
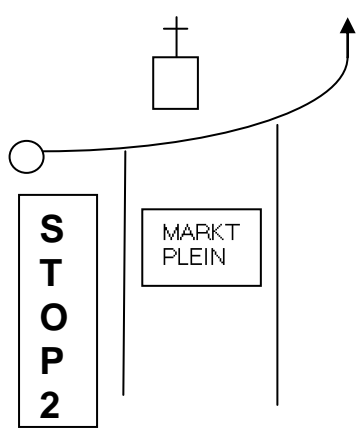
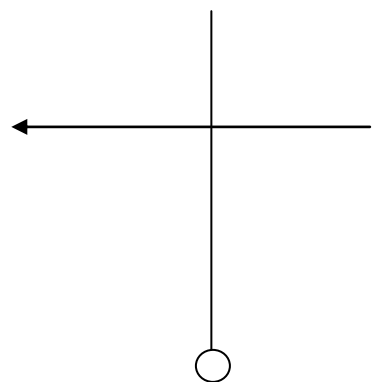
Houte

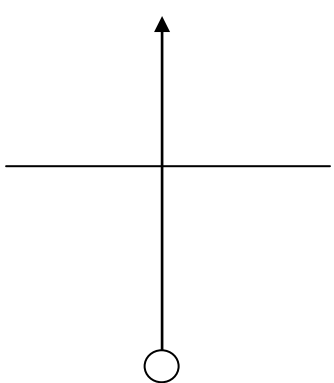
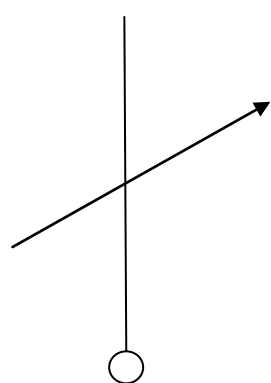
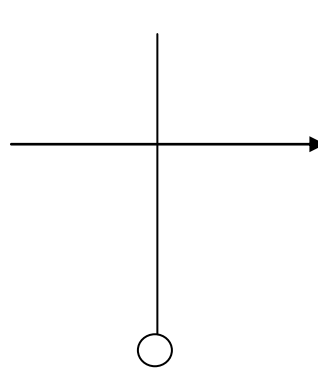
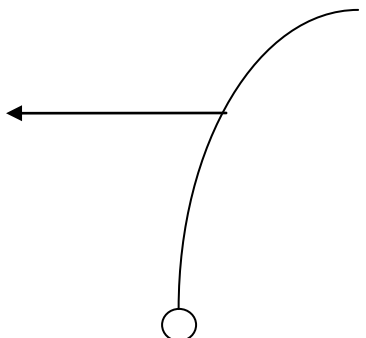
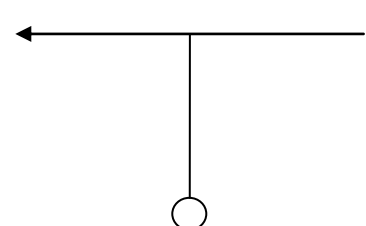
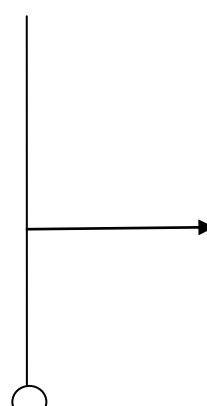
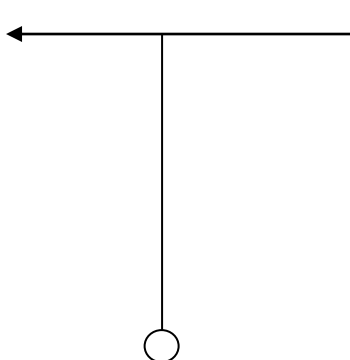
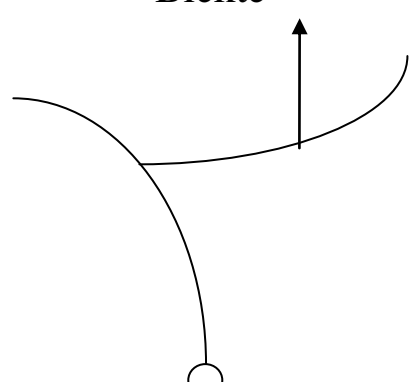
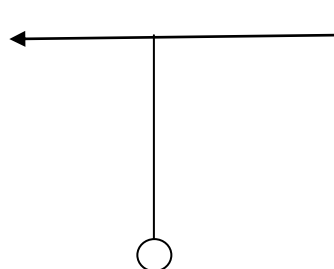
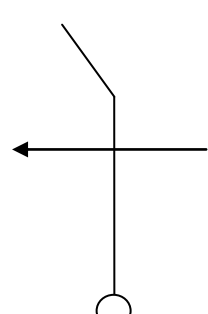
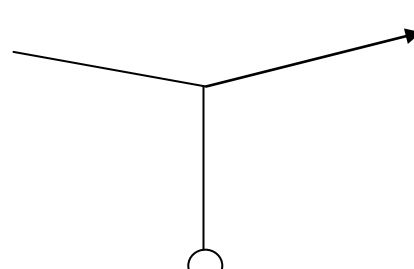
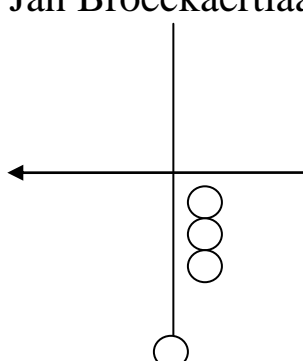


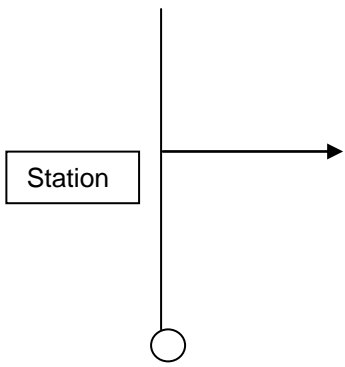
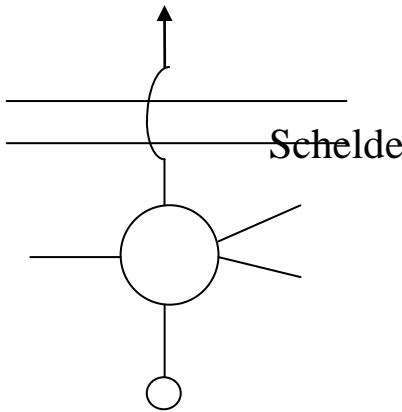
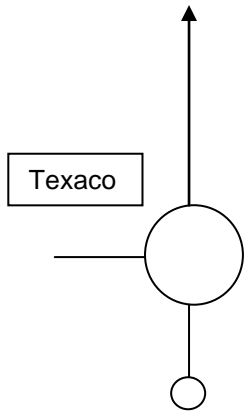
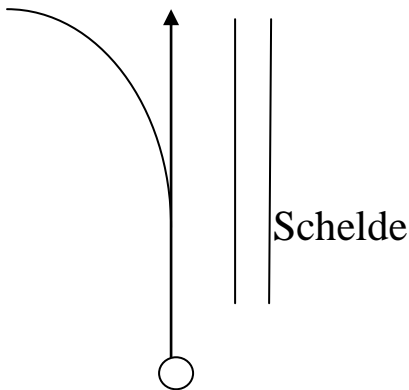
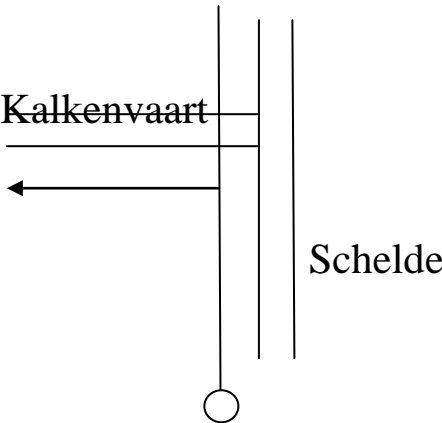
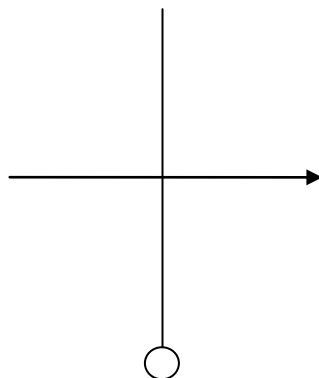
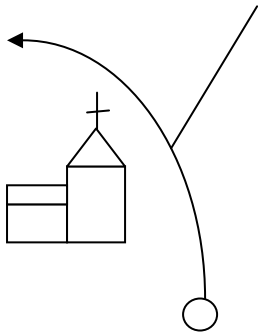
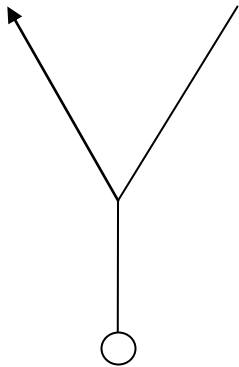
4,8 km



6,1 km

<p>Molenstraat</p>  <p>6,3 km</p>	<p>IJshoute</p>  <p>8,1 km</p>	<p>IJshoute</p>  <p>8,5 km</p>
<p>Hauwerzele</p>  <p>10,8 km</p>	<p>&lt; WETTEREN ZOTTEGEM &gt;</p>  <p>11,3 km</p>	<p>Dorp Sint-Lievens- Houten</p>  <p>11,9 km</p>
<p>“Bij Kleine Mien”</p>  <p>12,2 km</p>	 <p>0,1 km</p>	<p>&lt; VLIERZELE</p>  <p>0,3 km</p>

<p>Keiberg</p>  <p>1,9 km</p>	<p>BAVEGEM &gt;</p>  <p>3,0 km</p>	<p>Sint-Antoniusstraat</p>  <p>4,4 km</p>
<p>Stichelendries</p>  <p>6,9 km</p>	<p>&lt; GENT</p>  <p>7,7 km</p>	 <p>7,8 km</p>
<p>Speutstraat</p>  <p>8,6 km</p>	<p>Blekte</p>  <p>9,1 km</p>	<p>Oude Smetledesteenweg</p>  <p>10,5 km</p>
<p>Zuidlaan</p>  <p>14,2 km</p>	<p>Zuidlaan</p>  <p>14,4 km</p>	<p>Jan Broeckaertlaan</p>  <p>14,8 km</p>

<p>Nieuwstraat</p>  <p>15,3 km</p>	 <p>15,5 km</p>	 <p>16,3 km</p>
<p>Ter hoogte van de "passarel"</p>  <p>16,6 km</p>	<p>"Pompstation"</p>  <p>20,0 km</p>	<p>Vaartstraat</p>  <p>22,5 km</p>
<p>Kalkendorp</p>  <p>23,1 km</p>	<p>Koffiestraat</p>  <p>23,3 km</p>	<p>EINDE</p>

Hartelijk bedankt  
en tot een volgende keer !!!???