

Het Sinte-Pieterke Kalken

Mededelingenblad van de Stichting Sint-Pietersfeest Kalken
29ste jg., nr. 5, pagina's 3603-3610.

Deelnemingsformulier
**twaaftde oldtimerbrommerrondrit -
dertigste oldtimershow en –rondrit voor motoren.**
Molekenskermiss Kalken - 22 april 2018.

In geval van pech, contacteer ons:
0477/59.51.84 – 0474/55.36.66

v.u.: Stichting Sint-Pietersfeest Kalken, p.a. Kruisenstraat 70, 9270 Kalken

Thomas, Matthias en Laurens heten u hartelijk welkom op de twaaftde oldtimerbrommerrondrit te Kalken.

De werkgroep Stichting Sint-Pietersfeest Kalken gaf hen de mogelijkheid om in het kader van het oldtimergebeuren ter gelegenheid van Molekenskermiss – dit jaar voor de dertigste keer georganiseerd – een rondrit uit te stippelen.

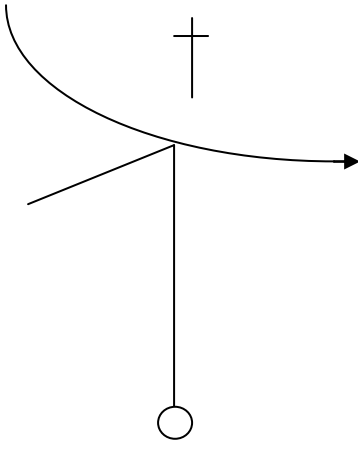

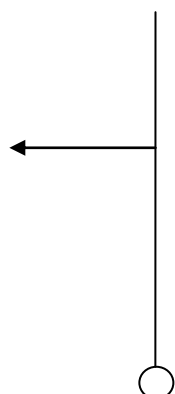

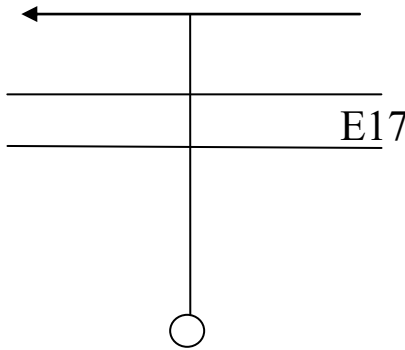
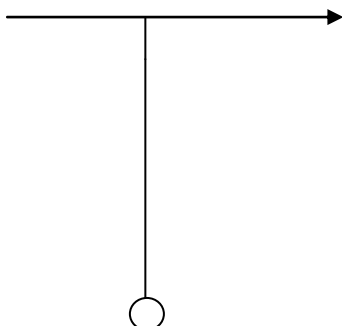
Zoals vorig jaar rijden de deelnemers aan de motorenrit officieel hetzelfde parcours als de oldtimerbrommers, alleen vertrekken de motoren apart en later dan de oldtimerbrommers. **We volgen de pijltjes met een omgekeerde S.**

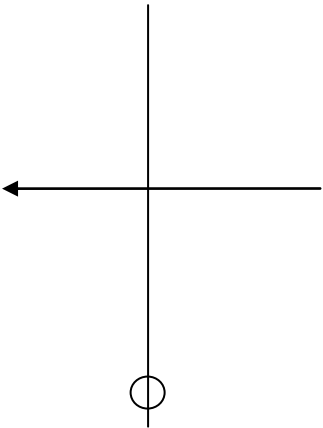
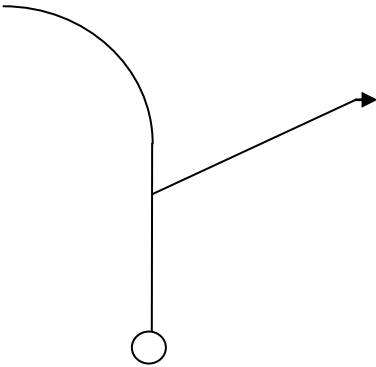
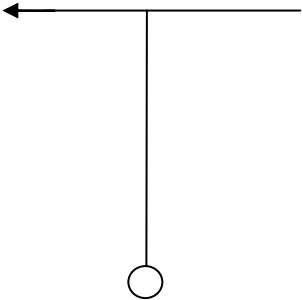
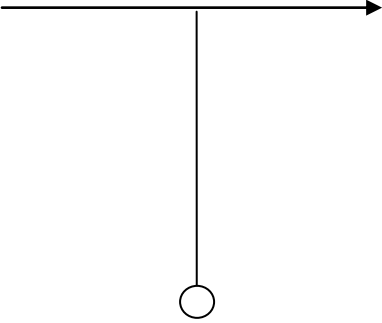
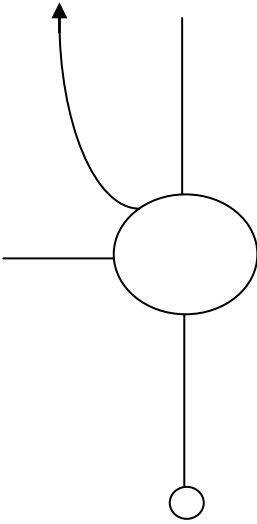
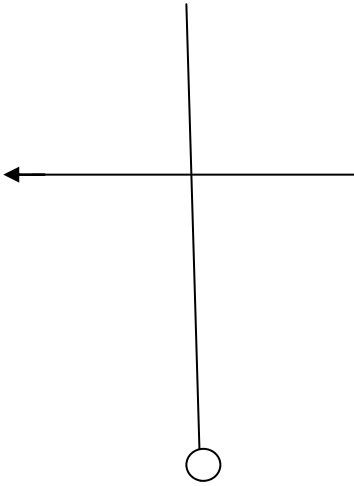
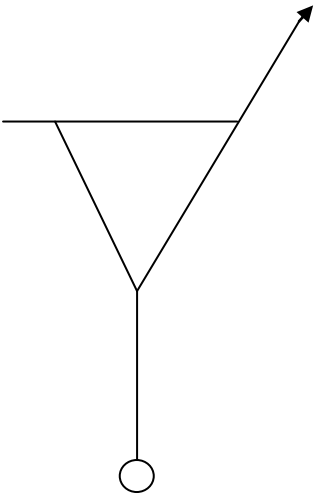
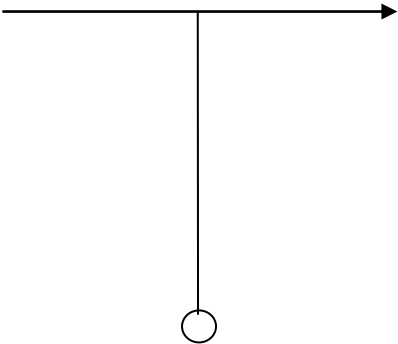
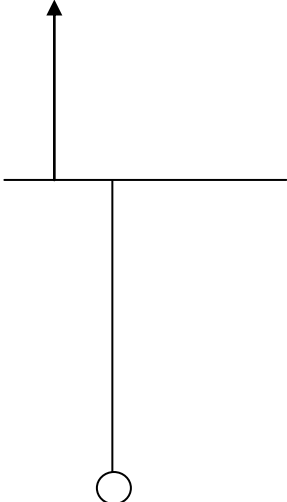
Praktische tips:

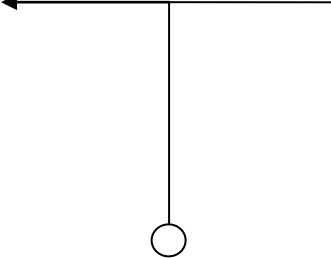
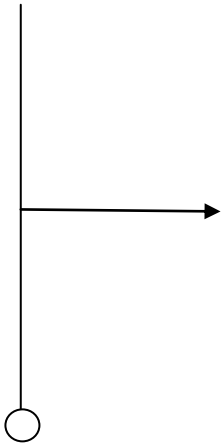
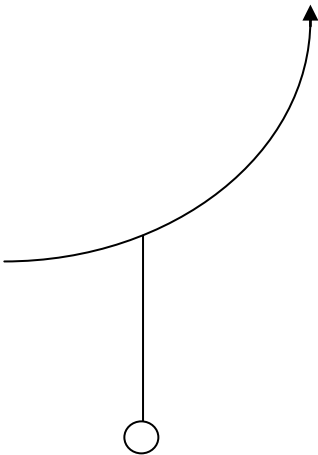
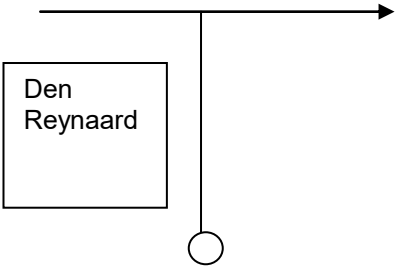
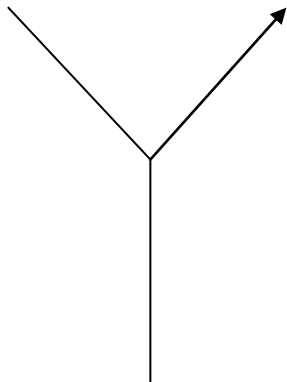
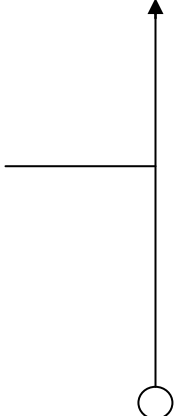
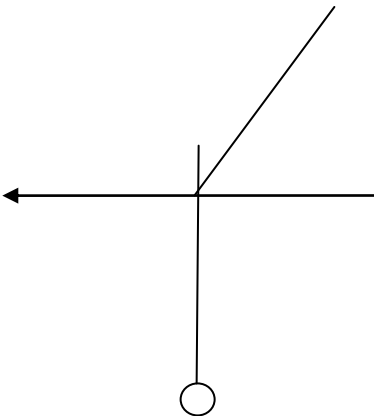
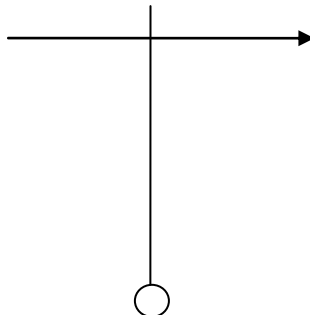
De tocht is bewegwijzerd, maar toch raden we u aan de routebeschrijving niet naast u neer te leggen. Er zijn twee stopplaatsen voorzien: aan café “Den Reynaard” in Daknamdorp en aan café “Center” in de Sint-Elooistraat in Zeveneken. Met de daartoe bestemde bonnetjes kan u er een gewone consumptie bekomen. Na ongeveer 70 km ben je normaliter terug op de startplaats. Met een aangehecht bonnetje kan u een versnapering bekomen: frietjes met saus of hot-dog. Vanaf 16 uur kan je op de aankomstplaats genieten van het optreden van de Backseat Boppers.

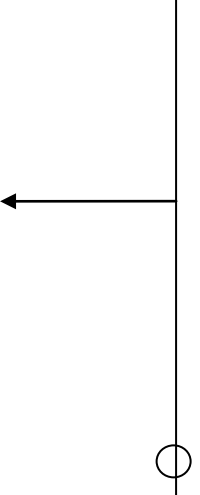
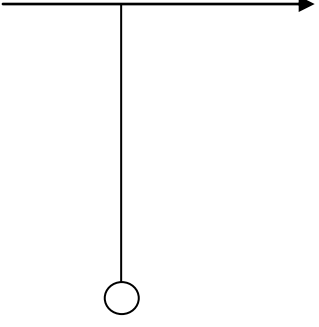
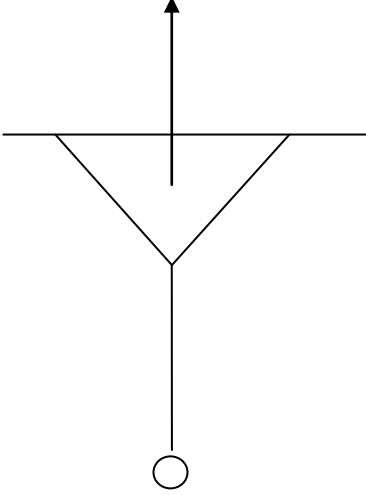
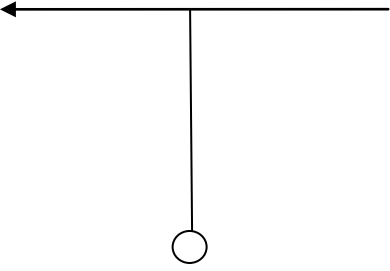
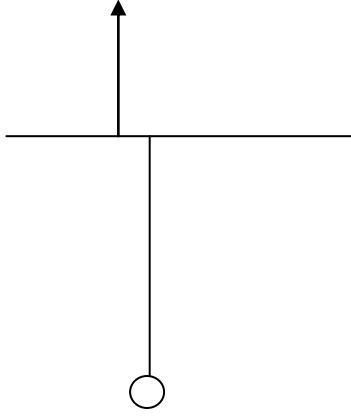
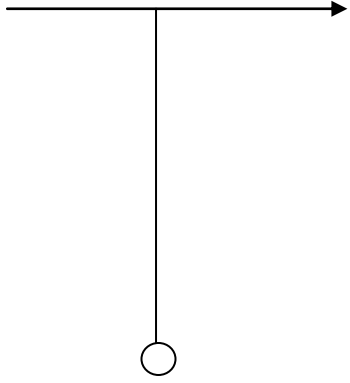
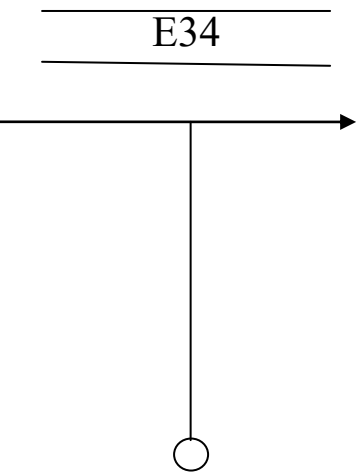
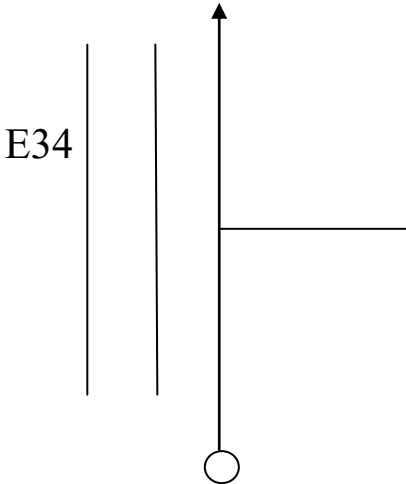
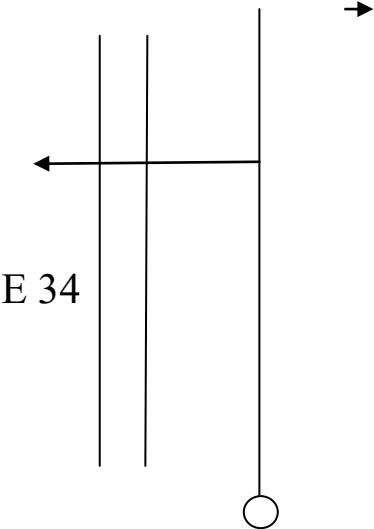
Afspraak:

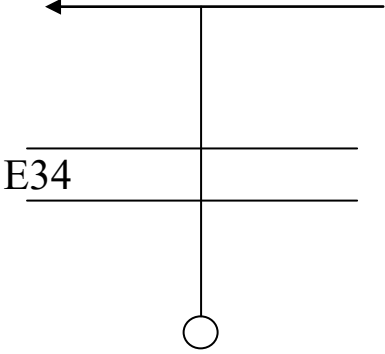
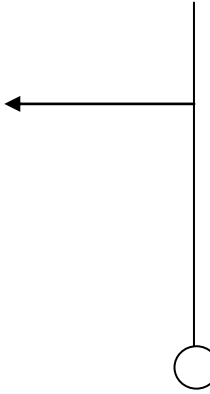
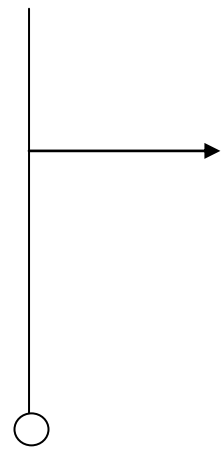
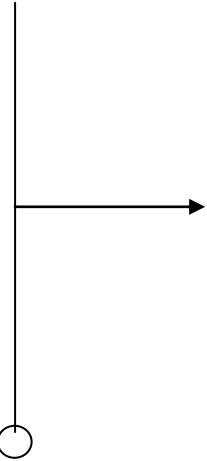
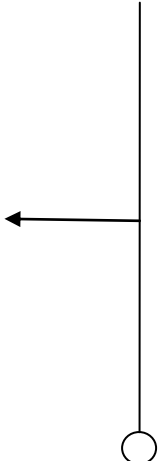

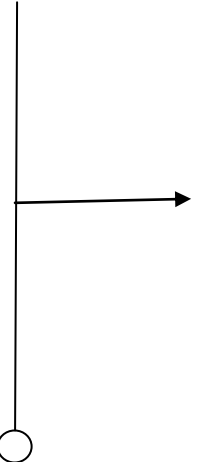

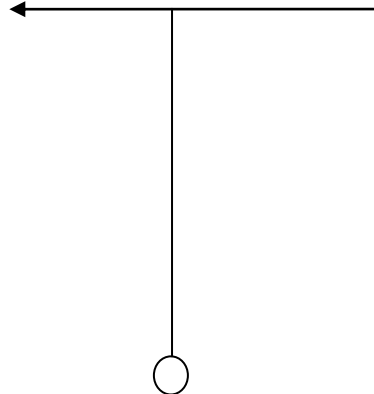
- **Wie aan de tocht deelneemt, is in orde met de wetgeving en respecteert het verkeersreglement.** We wensen jullie een plezierige namiddag.

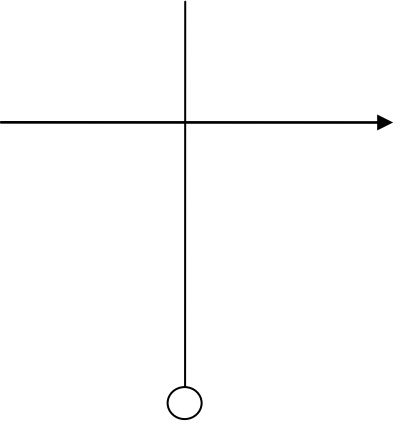

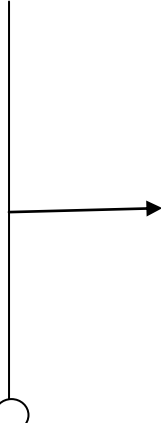
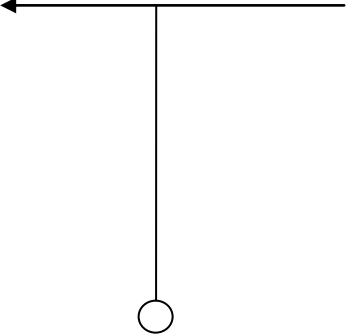
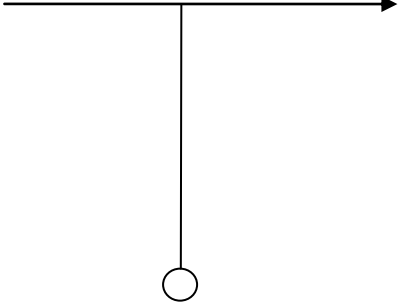
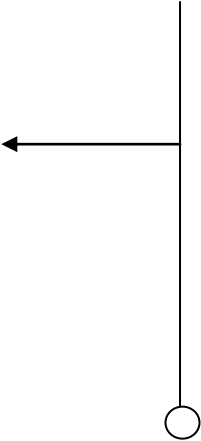
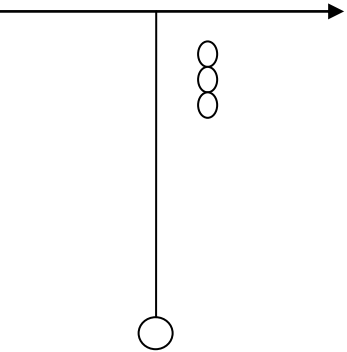
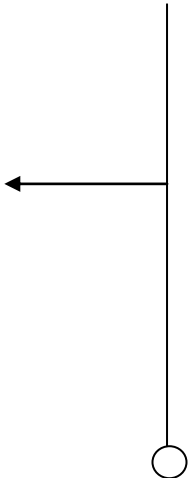
<p>Kruisenstraat</p>  <p>0,1 km</p>	<p>Schriekstraat</p>  <p>0,4 km</p>	<p>Apostelhuizen</p>  <p>1,7 km</p>
<p>Eethoek</p>  <p>3,0 km</p>	<p>Hanselaerstraat</p>  <p>5,3 km</p>	<p>Toleinde</p>  <p>5,3 km</p>

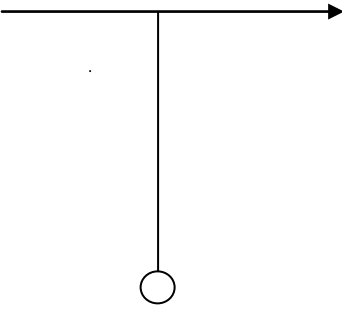
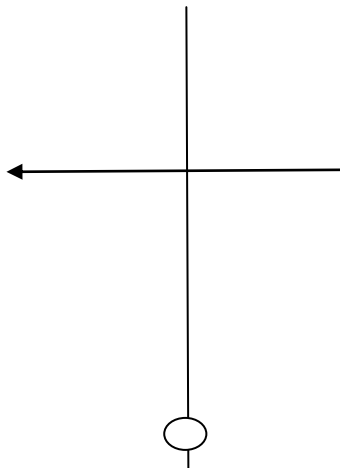
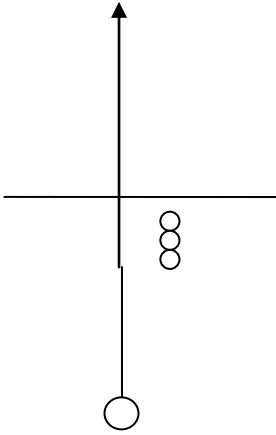
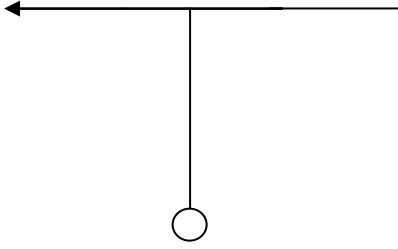
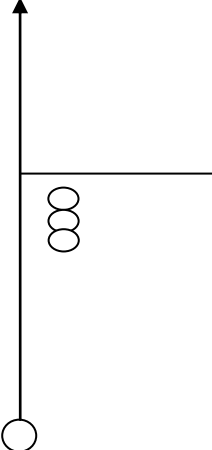
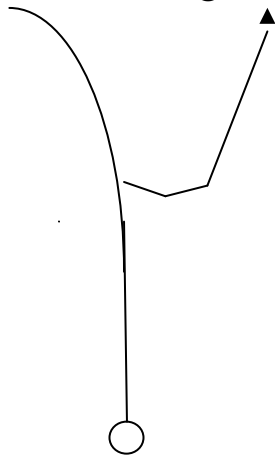
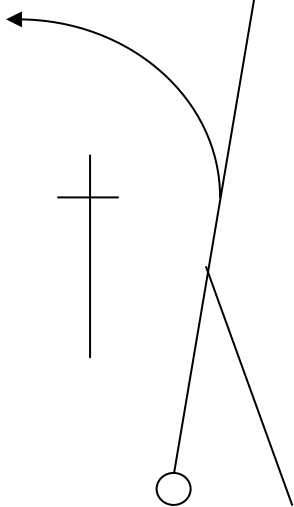
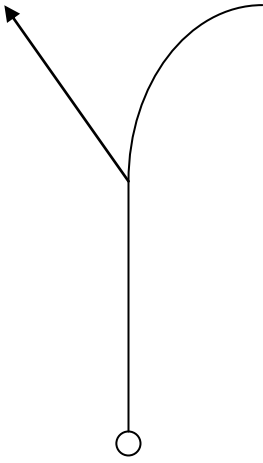
<p>Nieuwe Molen</p>  <p>6,4 km</p>	<p>Nieuwpoortstraat</p>  <p>8,2 km</p>	<p>Doorgang</p>  <p>9,8 km</p>
<p>Steenweg</p>  <p>10,4 km</p>	<p>Gentdam</p>  <p>12,0 km</p>	<p>Vijverstraat</p>  <p>13,2 km</p>
<p>Zeveneekskens</p>  <p>14,2 km</p>	<p>Brielmolen</p>  <p>14,4 km</p>	<p>Sijpstraat</p>  <p>15,1 km</p>

<p>Gentdam</p>  <p>15,7 km</p>	<p>Middendam</p>  <p>16,7 km</p>	<p>Daknamdorp</p>  <p>17,2 km</p>
<p>STOP</p> <p>DEN REYNAARD</p> <p>Zet de teller op nul.</p>	<p>Daknamdorp</p>  <p>0,0 km</p>	<p>Daknamdorp</p>  <p>0,1 km</p>
<p>Kriktestraat</p>  <p>0,5 km</p>	<p>Sinaaistraat</p>  <p>2,0 km</p>	<p>Pontweg</p>  <p>3,2 km</p>

<p>Leestraat</p>  <p>3,9 km</p>	<p>Leebrug</p>  <p>5,8 km</p>	<p>Weiman</p>  <p>6,6 km</p>
<p>Koebrugstraat</p>  <p>9,3 km</p>	<p>Koebrugstraat</p>  <p>10,0 km</p>	<p>Oostvaart</p>  <p>11,5 km</p>
<p>Baggaard Zuid</p>  <p>13,8 km</p>	<p>Baggaard Zuid</p>  <p>17,9 km</p>	<p>Baggaard Zuid</p>  <p>18,2 km</p>

<p>Baggaard Zuid</p>  <p>18,4 km</p>	<p>Koewachtsteenweg</p>  <p>21,8 km</p>	<p>Moerwegel</p>  <p>24,3 km</p>
<p>Kruisstraat</p>  <p>26,2 km</p>	<p>Papdijk</p>  <p>26,4 km</p>	<p>Papdijk</p>  <p>26,7 km</p>
<p>Ramonshoek</p>  <p>31,8 km</p>	<p>Achterhoek</p>  <p>31,9 km</p>	<p>Achterhoek</p>  <p>32,4 km</p>

<p>Stationstraat</p>  <p>32,8 km</p>	<p>< 6 MOERBEKE</p>  <p>34,6 km</p>	<p>Kalkvebrug</p>  <p>36,3 km</p>
<p>Verbindingsbaan</p>  <p>38,0 km</p>	<p>Rechtstraat</p>  <p>41,7 km</p>	<p>Hoekstraat</p>  <p>42,1 km</p>
<p>Gentsesteenweg</p>  <p>44,5 km</p>	<p>STOP</p> <p>Café CENTER</p> <p>Zet de teller op nul.</p>	<p>Sint-Elooistraat</p>  <p>0,0 km</p>

<p>Bastelare</p>  <p>1,1 km < KALKEN</p>	<p>Beerveldsebaan</p>  <p>2,5 km</p>	 <p>4,0 km</p>
 <p>8,0 km</p>	<p>Heirweg</p>  <p>9,0 km</p>	<p>Nerenweg</p>  <p>9,2 km</p>
<p>Kalkendorp</p>  <p>10,9 km</p>	<p>Koffiestraat</p>  <p>11,2 km</p>	<p>EINDE</p> <p>Tot volgend jaar !!!</p> <p>11,5 km</p>